ALLEGATO 1-A

ELABORATO PLANIMETRICO
Compilato da: Gabellone Salvatore
Iscritto all'albo: Architetti
Prov. Milano N. 12989

Agenzia del Territorio
CATASTO FABBRICATI
Ufficio Provinciale di
Milano

Comune di Desio	Protocollo n. del
Sezione: Foglio: 22 Particella: 27	Tipo Mappale n. 71761 del 06/02/2004
Dimostrazione grafica dei subalterni	Scala 1 : 500

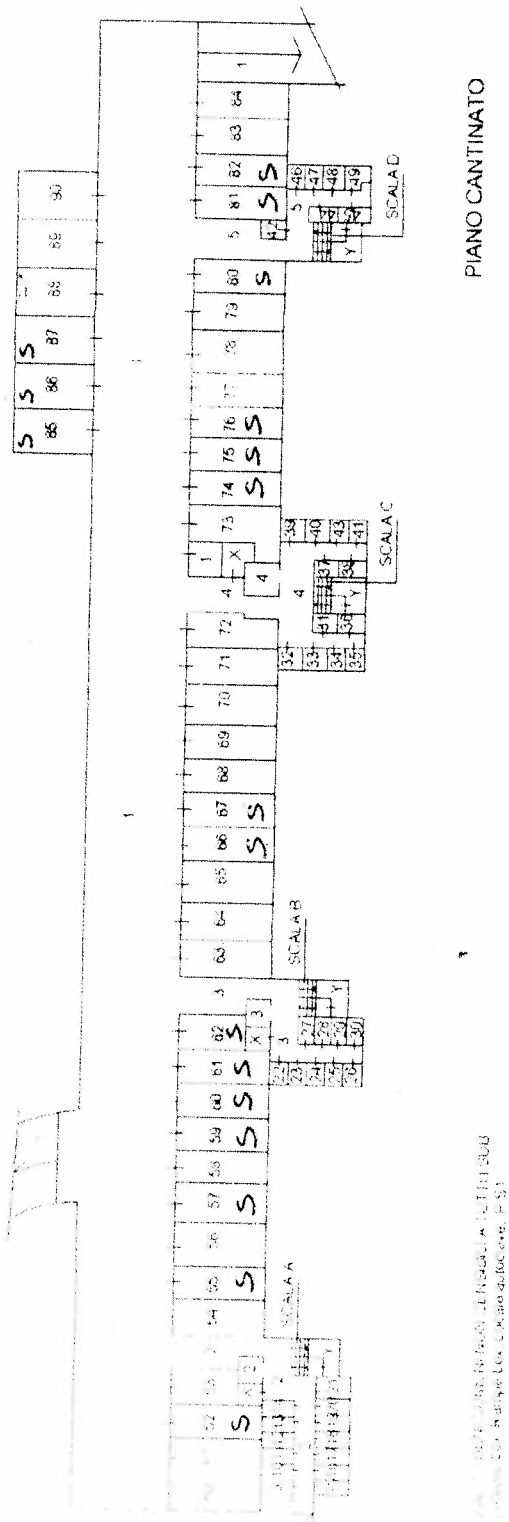

PIANO CANTINATO

Ordine degli Arch. della Prov.di Milano
Dott. Arch. SALVATORE GABELLONE
Iscritto all'Albo Professionale col
N° 12989

UFFICIO DEL TERRITORIO DI MILANO

ALLEGATO 2-A

VIA PAGANINI 10

PIANO INTERRATO

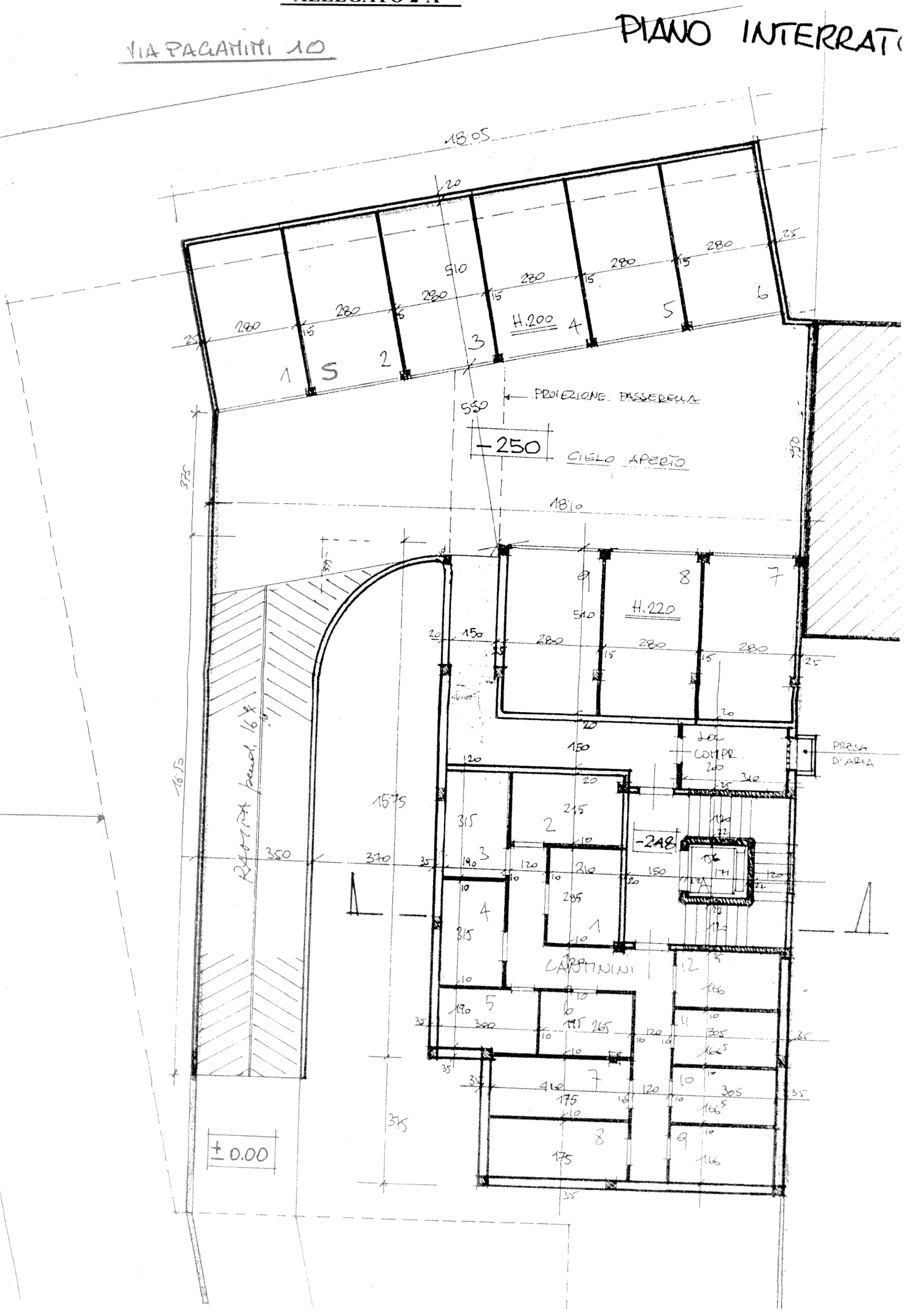

VIA Brelisio 9

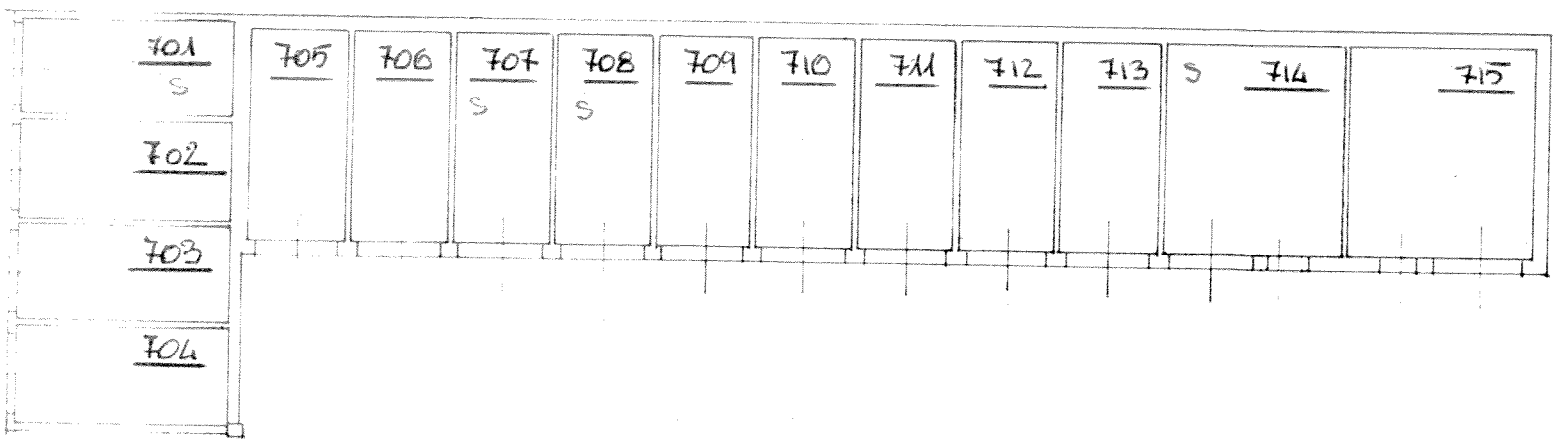

ALLEGATO 3-A

DESIO

EO.17

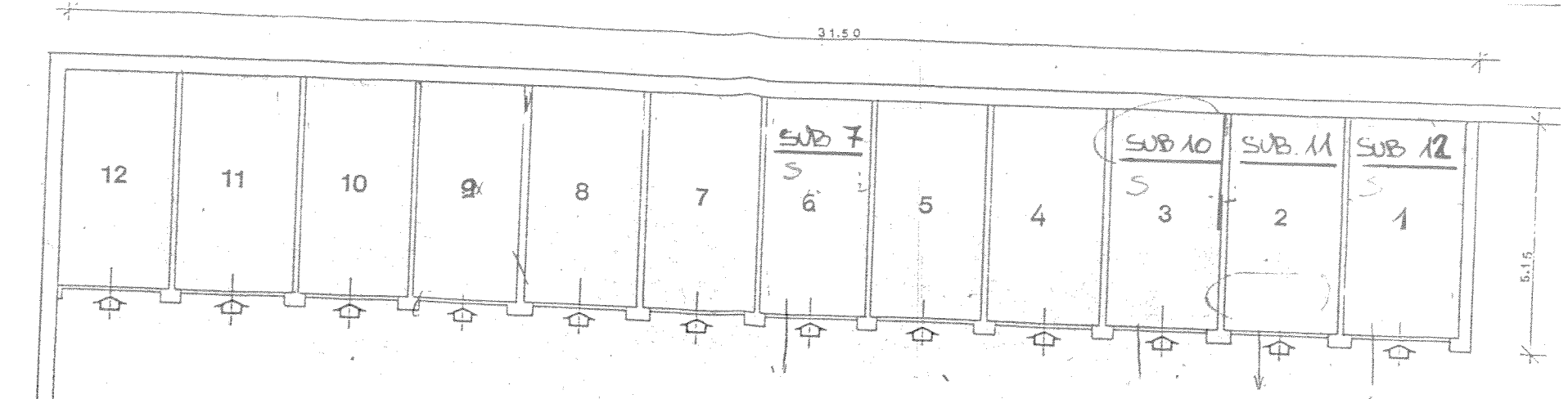

BOX IN MURATURA

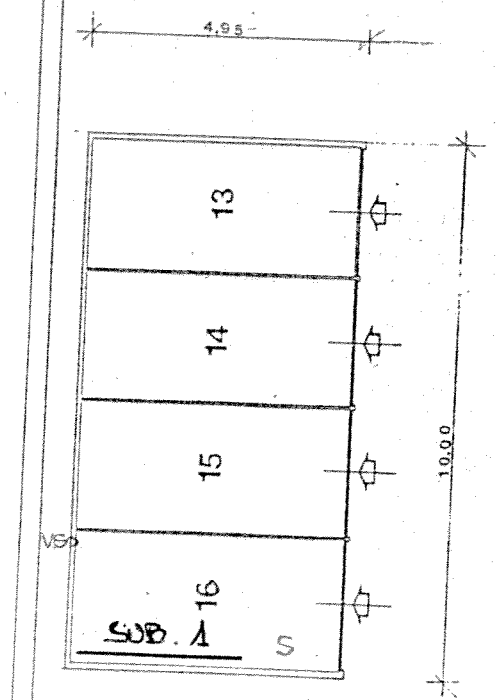

BOX PREFABBRICATI

CORTILE IN COMUNE

PLANIMETRIA - SCALA 1:100

ALLEGATO 4-A

VIA M. CATTANEO 17

ALLEGATO 5-A

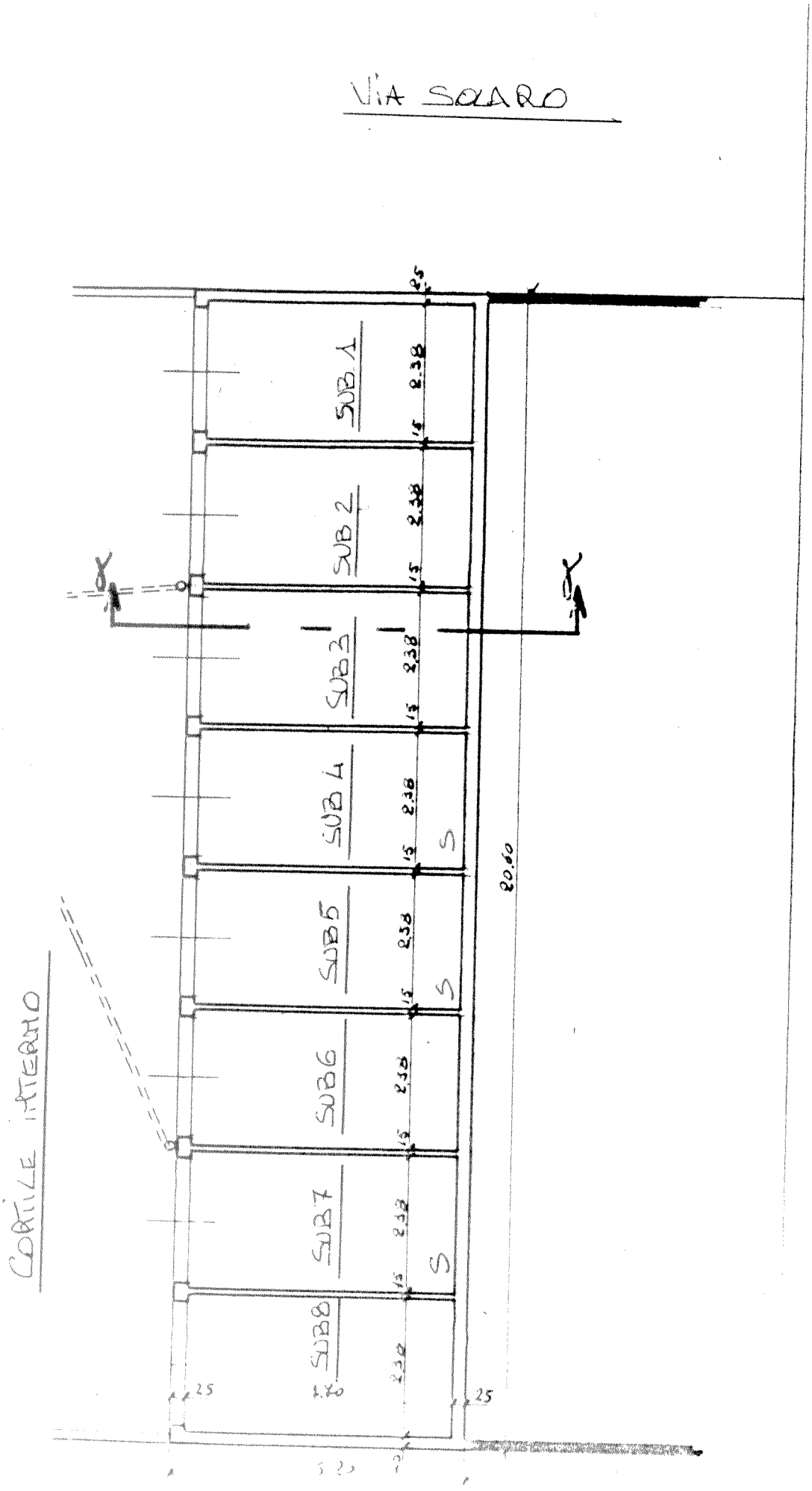
VIA SOLARO
SUB 1
SUB 2
SUB 3
SUB 4
SUB 5
SUB 6
SUB 7
SUB 8
S
S
S
2.38
2.38
2.38
2.38
2.38
2.38
2.38
2.30
1.70
20.60
25
25
25
CORTILE INTERNO

ALLEGATO 6-A.1

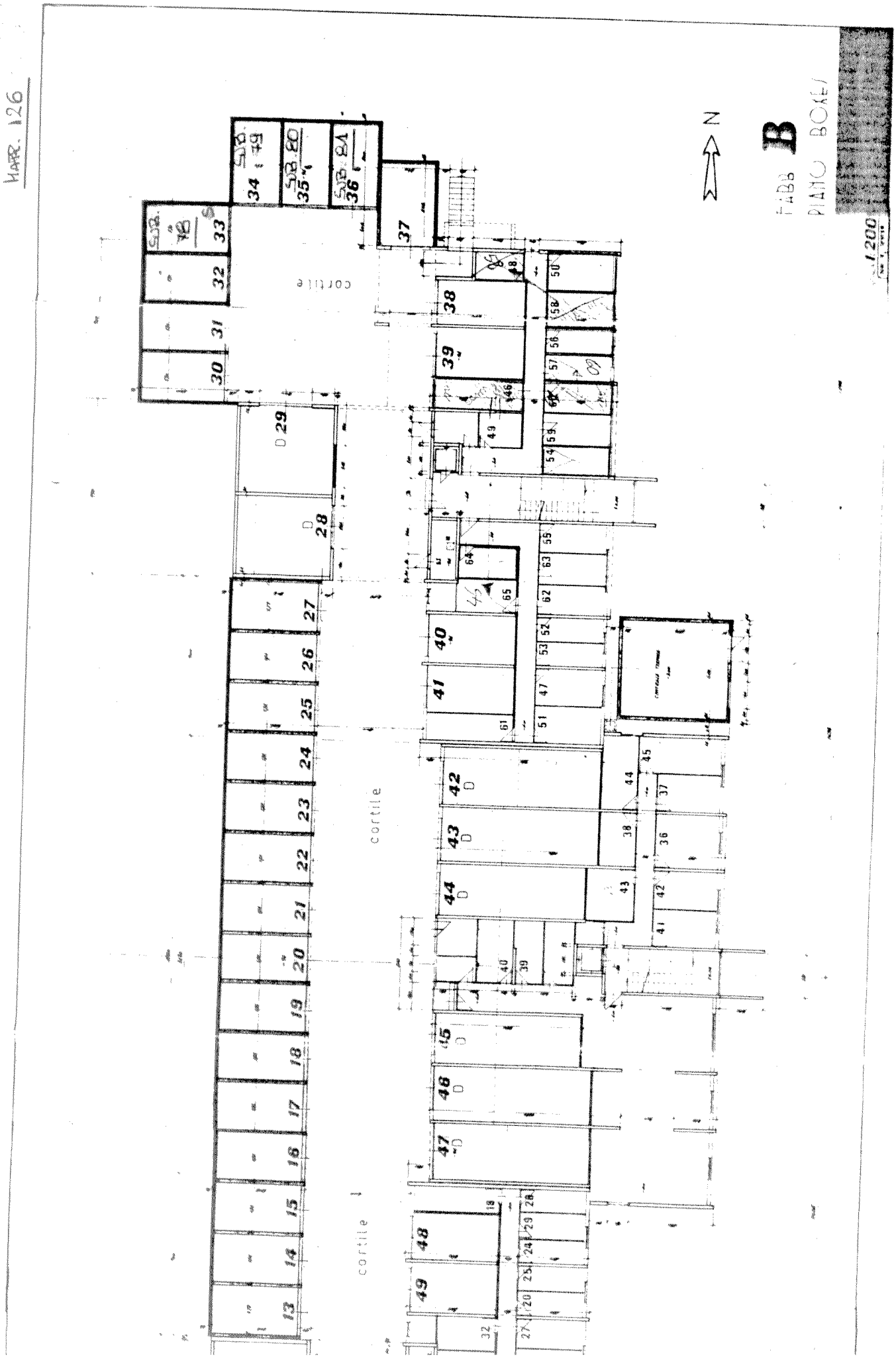

FABB. B SCALE

ALLEGATO 6-A.1

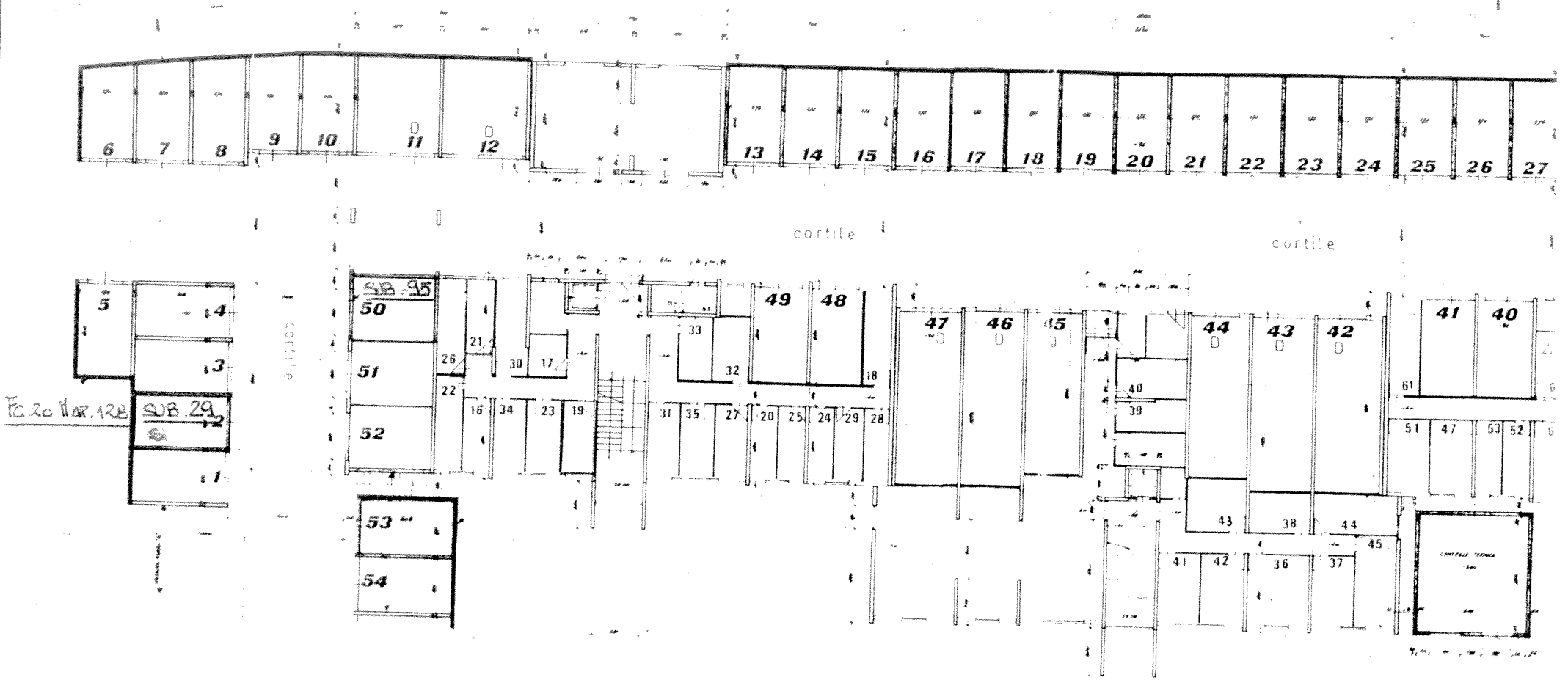

Civico 7 Via R. Kolbe

Fg. 20

Mapp. 125

- Continua

ALLEGATO 6-A.2

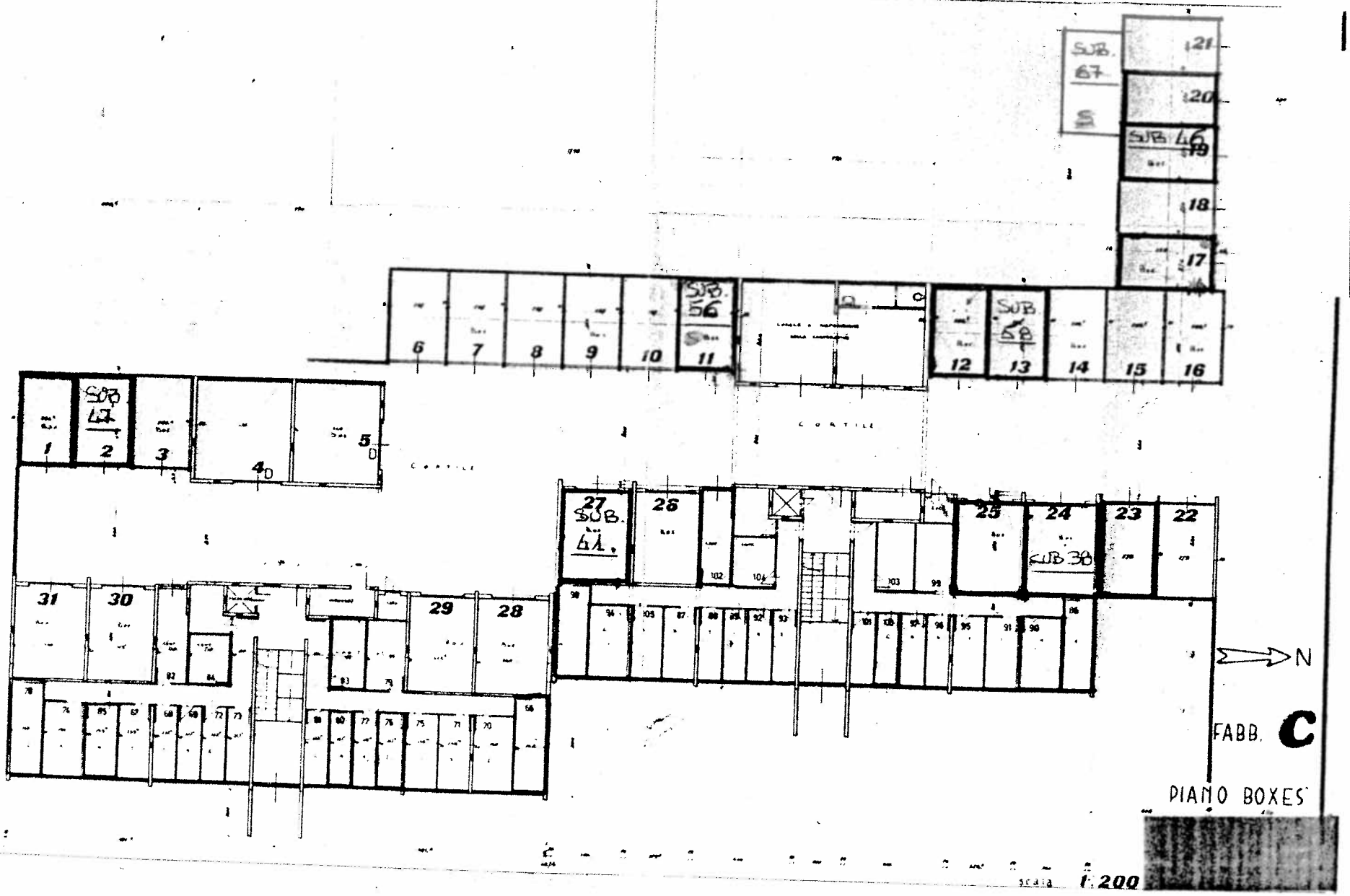

LIBERO 1 App. N 172 John G. p.
144 F.
158 F.

CIVICO 4 VIA P. KOLBE
Fa 20 Mapp 129

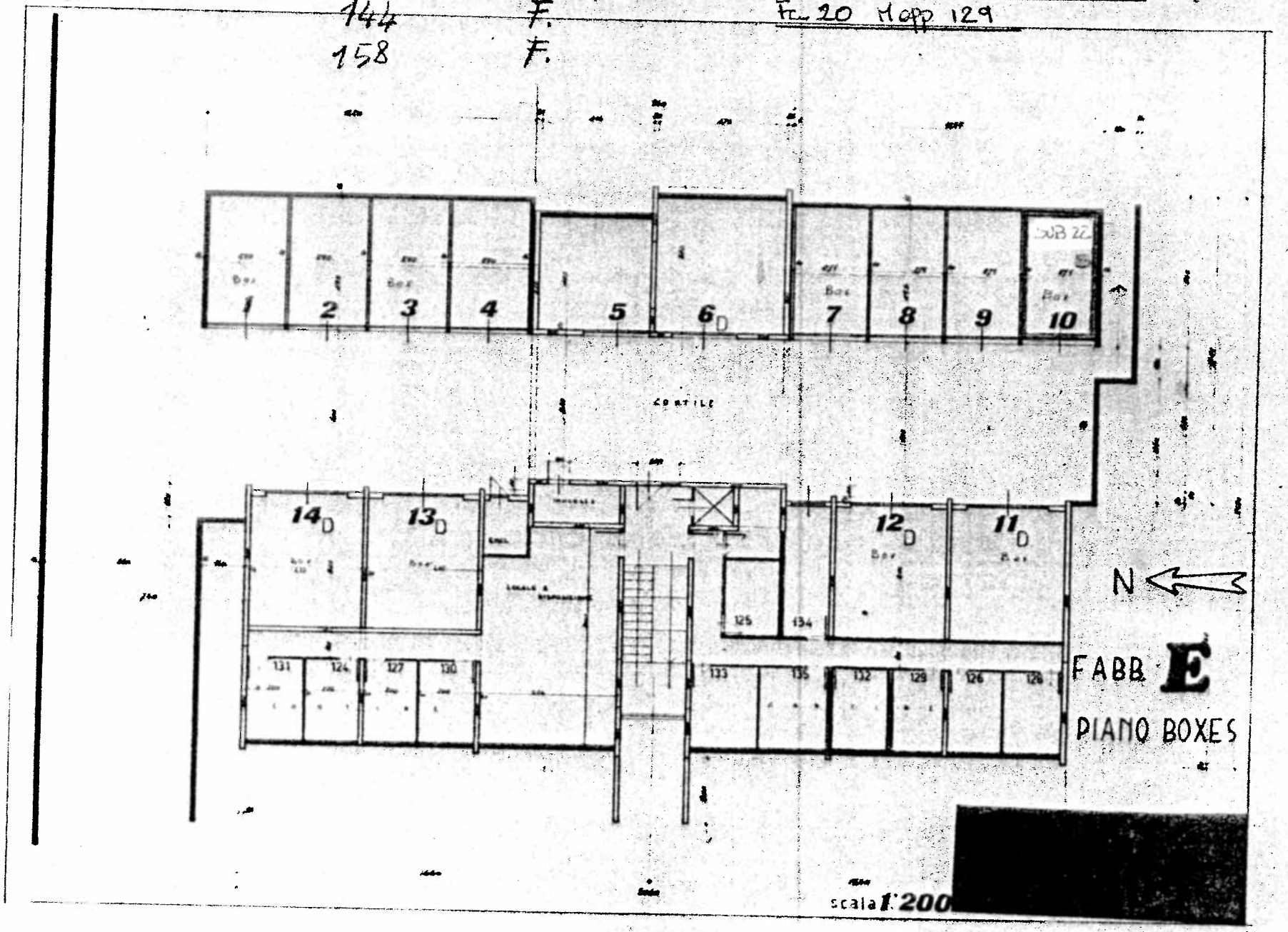

ALLEGATO 6-A.3

CINCO 2 VIA P. KOLBE

FG. 20

MAPP. 131

626883

ALLEGATO 6-A.4

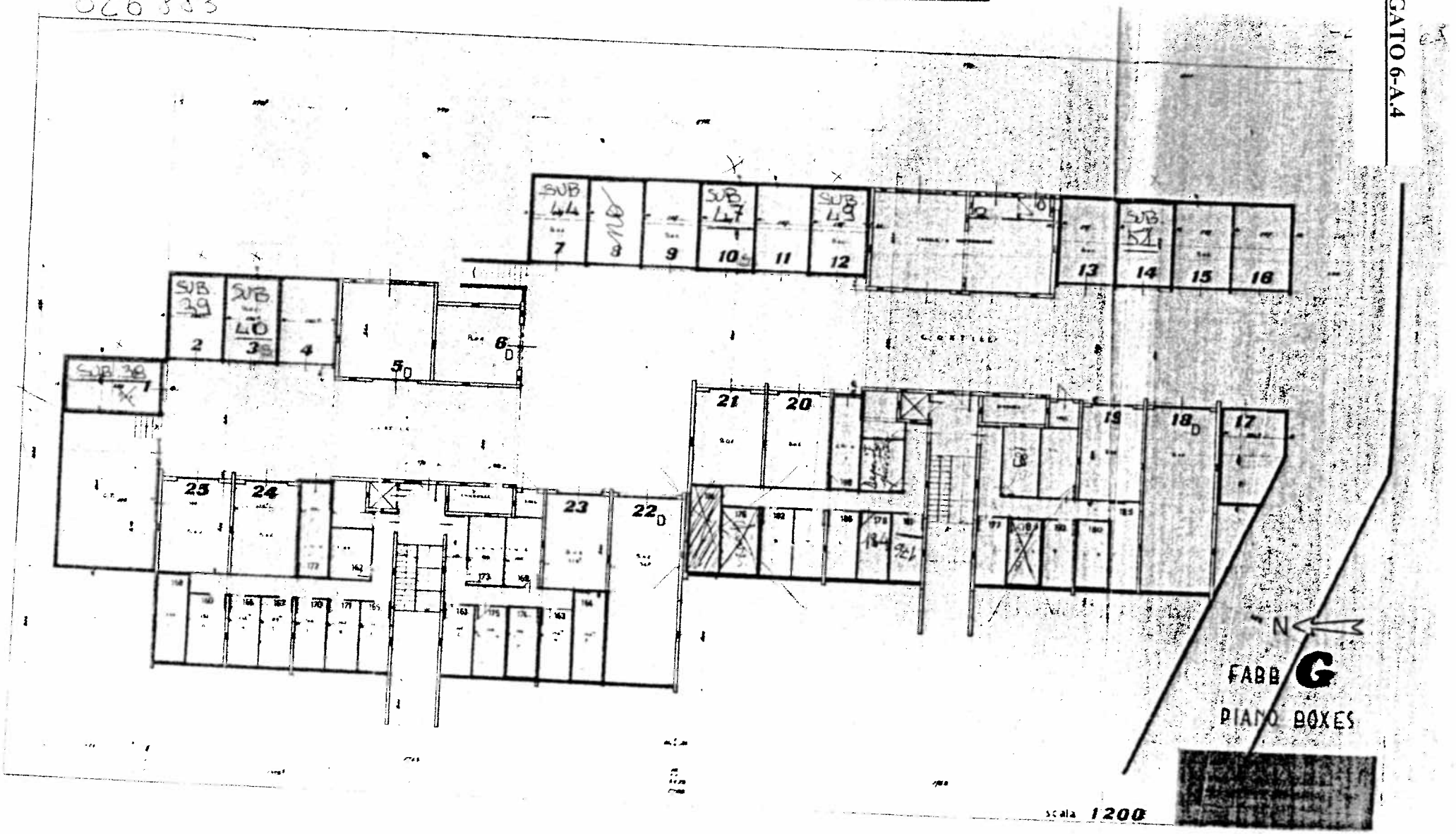

Civico 4 VIADOM Milani

Fg. 20 Mapp. 130

- Contine
- box

ALLEGATO 6-A.5

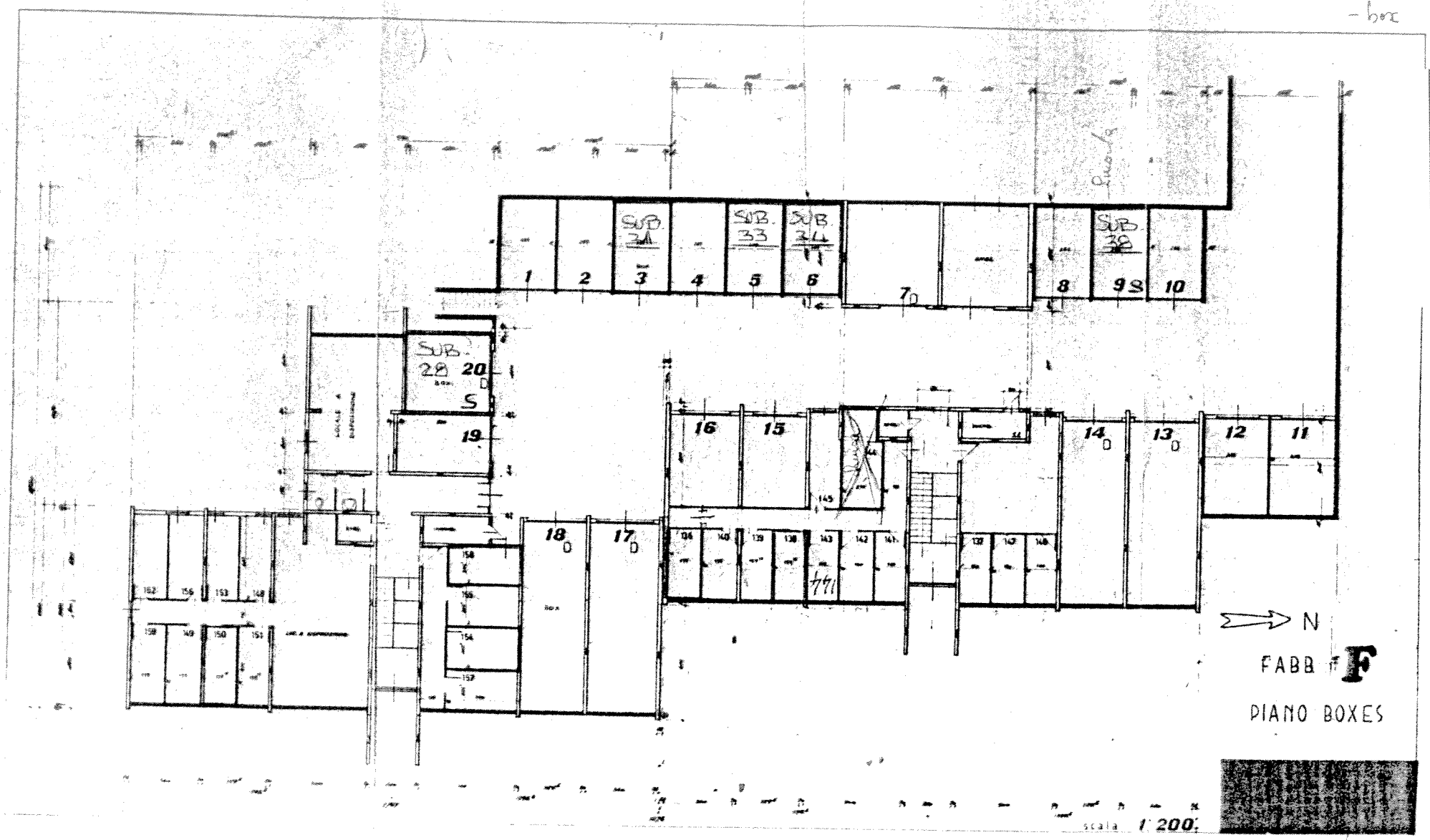

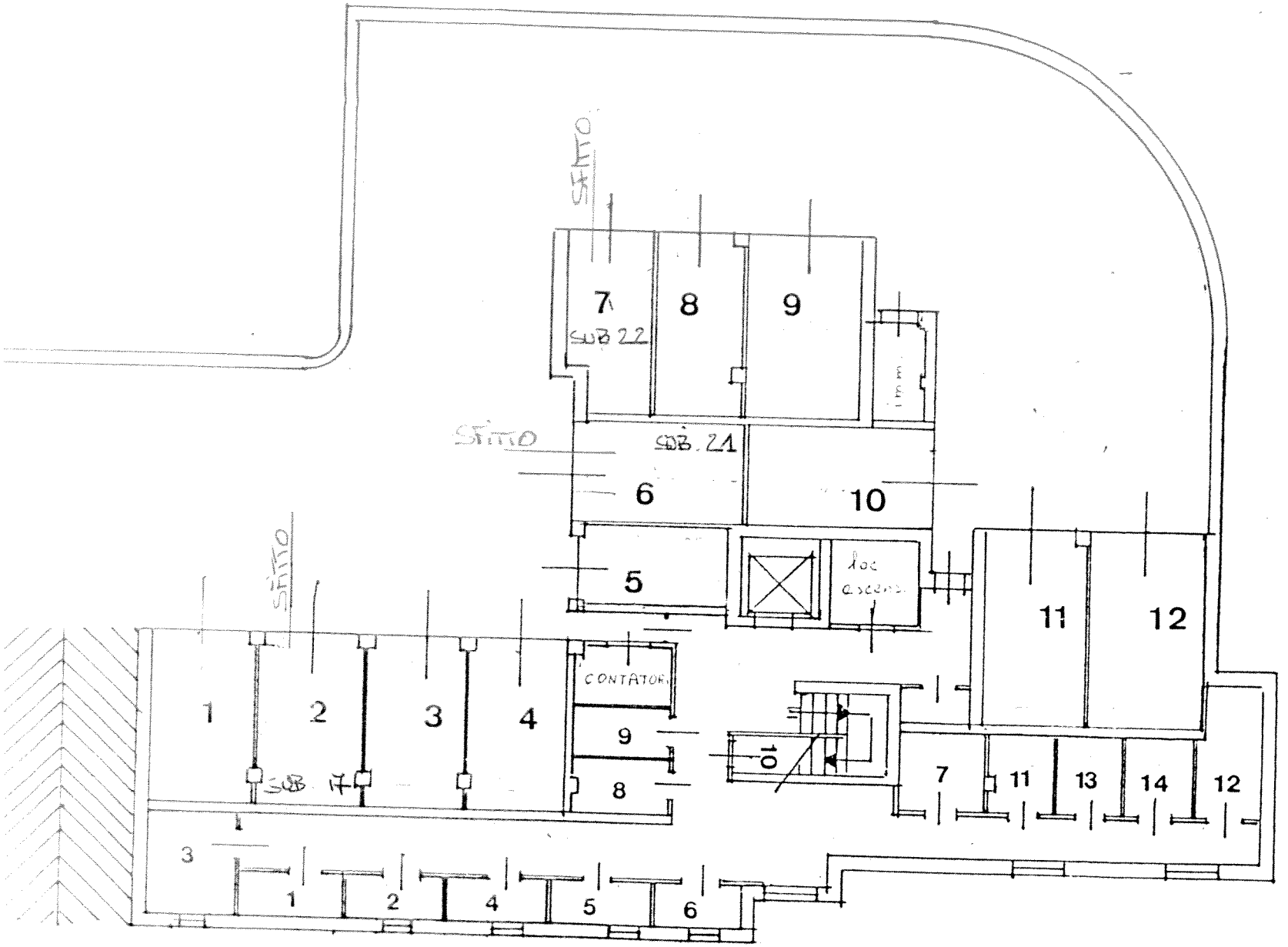

VIA ROSSELLI 6

ALLEGATO 7-A

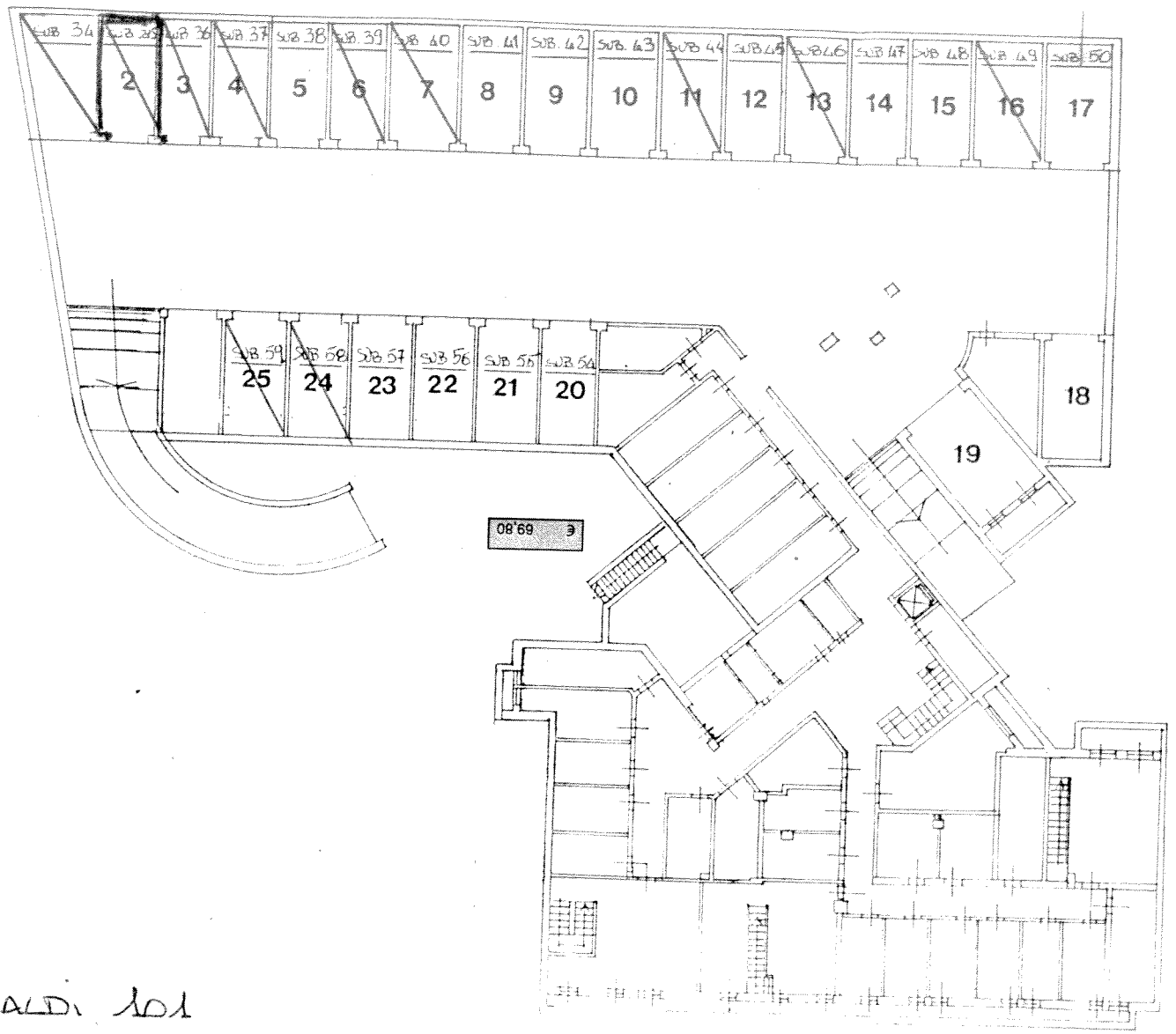

VIA GARIBALDI 101

FG. 37 MAPP. 310

PIANTA PIANO SEMINTERRATO

ALLEGATO 8-A

ALLEGATO 9-A

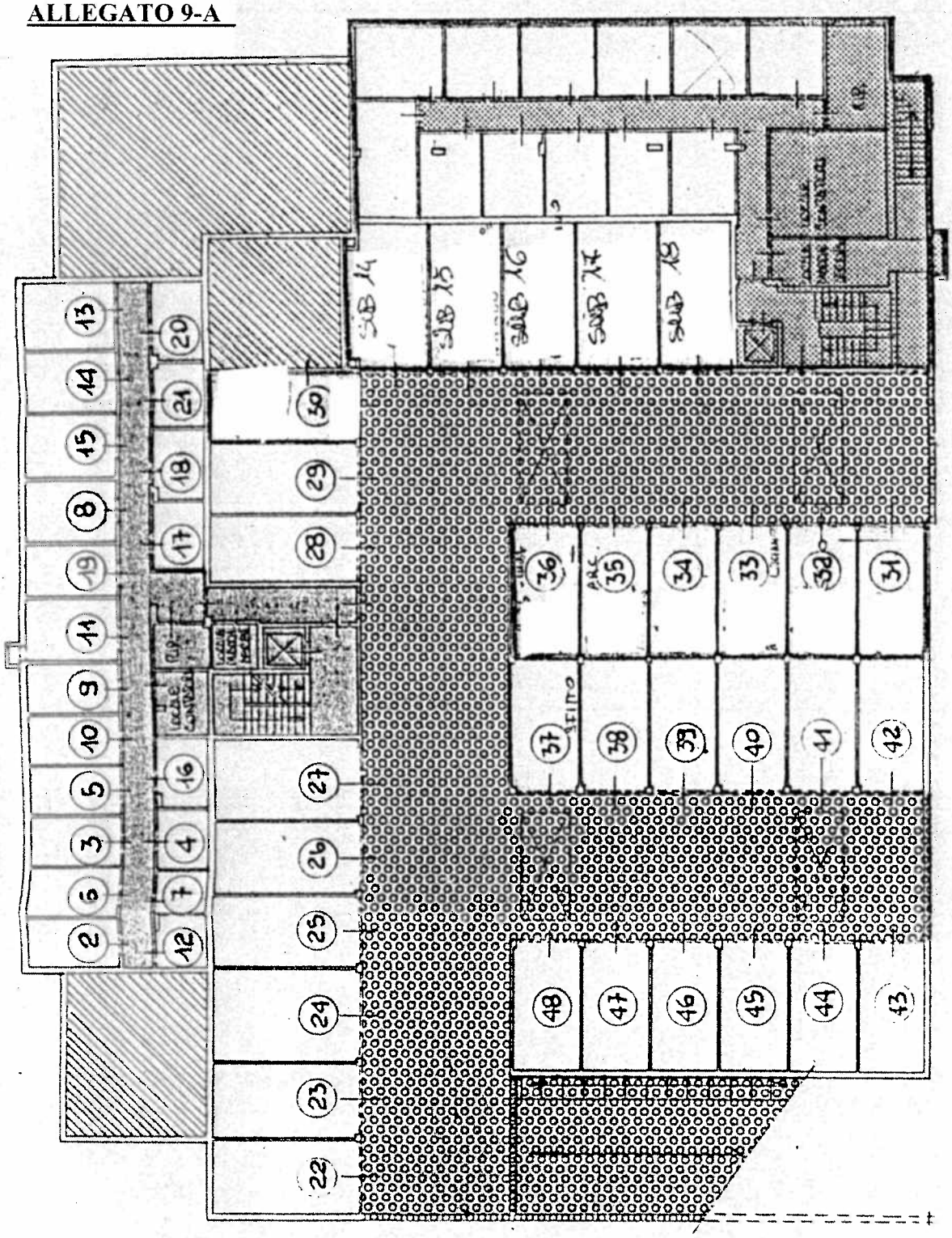
VIA VOLTA 37-A
PIANO INTERRATO
SUB 14
SUB 15
SUB 16
SUB 17
SUB 18
1
2
3
4
5
6
7
8
9
10
11
12
13
14
15
16
17
18
19
20
21
22
23
24
25
26
27
28
29
30
31
32
33
34
35
36
37
38
39
40
41
42
43
44
45
46
47
48

VIA SOLARO 9

PIANO SEMINTERRATO : BOX

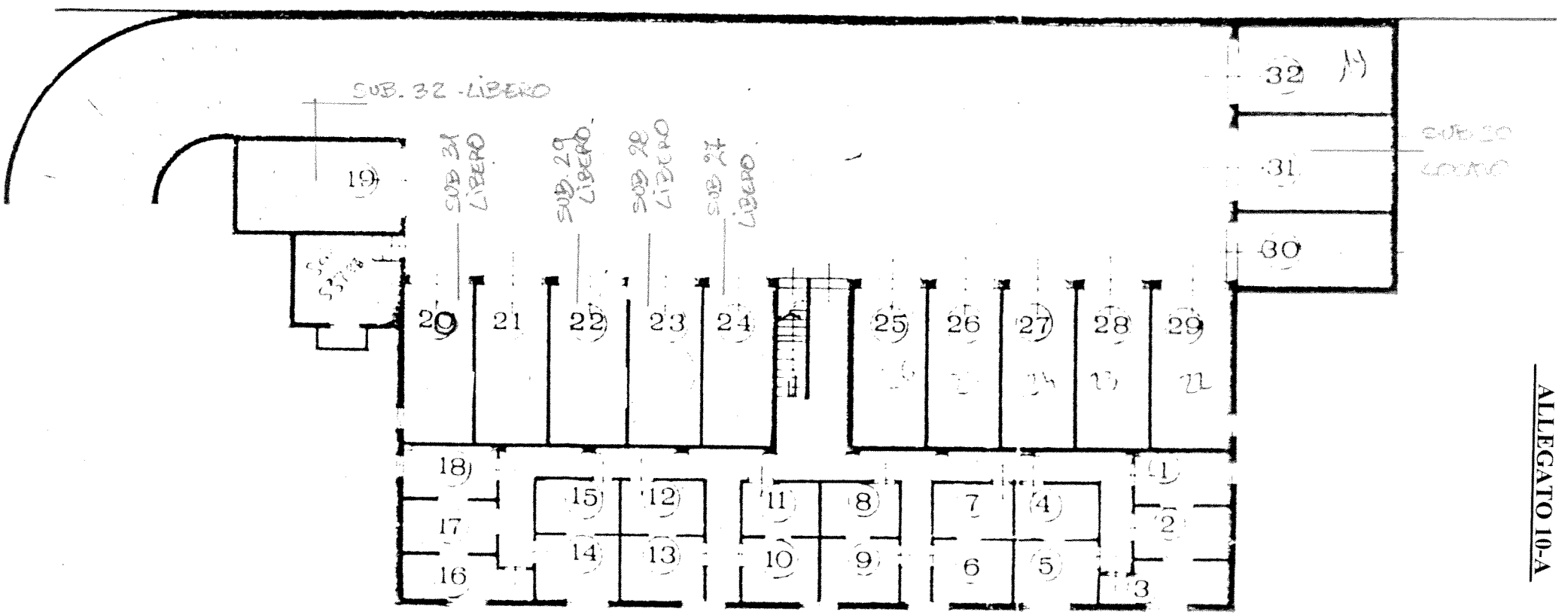

ALLEGATO 10-A

ALLEGATO 11-A

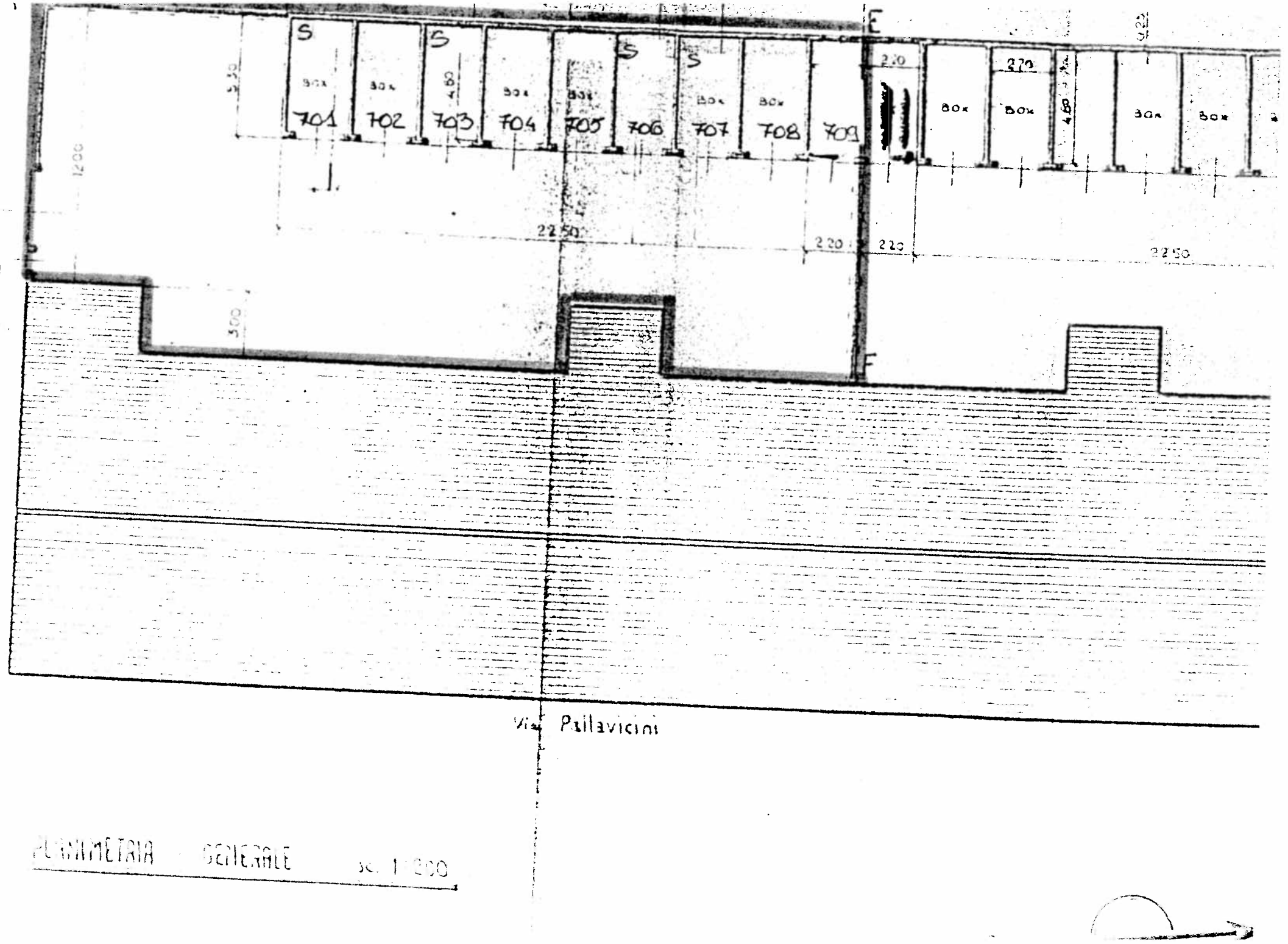

PLANIMETRIA GENERALE sc. 1:200

VIA ROSSELLI